
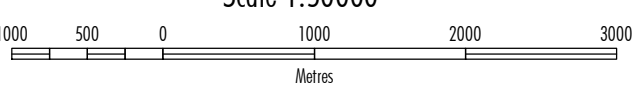


Duncans Cove
Nova Scotia

Scale 1:50000



Building or Structure

Hydrography

Swamp

River, Stream, Coastline

Contour

Dyke

Power Transmission Line
 Pipeline

Roads

Trans-Canada Highway

Arterial Highway

Trunk Highway

Collector Highway

Local Paved

Local Unpaved

Seasonal Dry Weather Road

Cart Track

Trail

Railroad

Boundaries

County Boundary

Municipal Boundary

National Park

Provincial Park

Protected Area

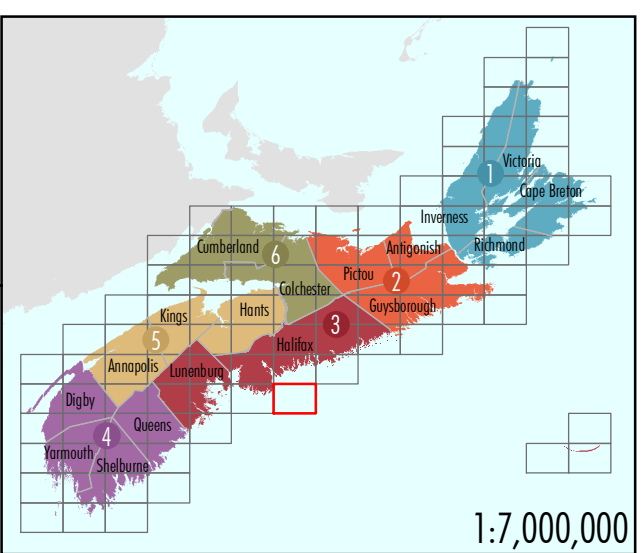
National Historic Site

Historic Site

Game Management Area

First Nations Reserve

Military Reserve



Prepared by:



**Clean Annapolis
River Project**

With support from:

The ESRI
Conservation
Program

