
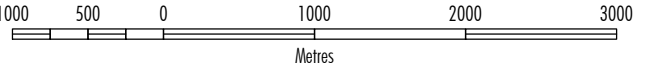


Sable Island
Nova Scotia

Scale 1:50000



Building or Structure

Hydrography

Swamp
River, Stream, Coastline

Contour
Dyke

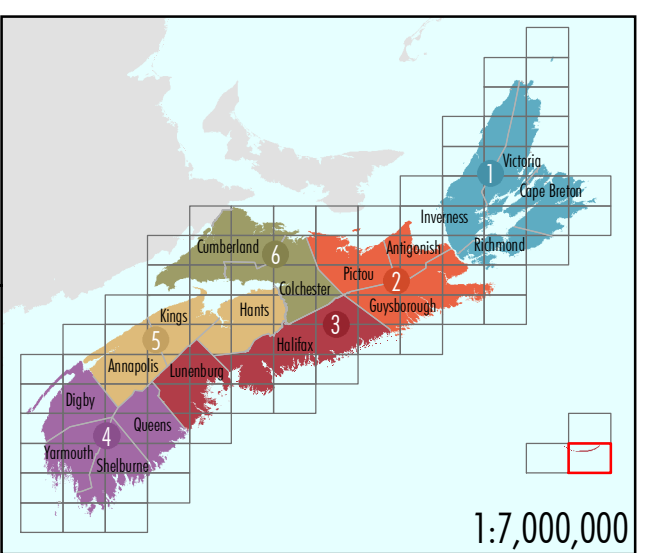
Power Transmission Line
Pipeline

Roads

- Trans-Canada Highway
- Arterial Highway
- Trunk Highway
- Collector Highway
- Local Paved
- Local Unpaved
- Seasonal Dry Weather Road
- Cart Track
- Trail
- Railroad

Boundaries

- County Boundary
- Municipal Boundary
- National Park
- Provincial Park
- Protected Area
- National Historic Site
- Historic Site
- Game Management Area
- First Nations Reserve
- Military Reserve



Prepared by:

Clean Annapolis River Project

With support from:

The ESRI Conservation Program

Contains information licensed under the Open Government Licence – Canada
Contains information licensed under the Open Government Licence – Nova Scotia

