



















MIDDLETON WETLAND RESTORATION TRAIL

LEGEND

-  LOOK-OFF
-  PARKING LOT
-  VISITOR PAVILLION
-  BUILDING POINT
-  BUILDING POLYGON
-  PRIMARY TRAIL
-  SECONDARY TRAIL
-  RAIL TRAIL
-  ROAD
-  SURFACE DRAINAGE
-  RESTORED WETLAND
-  EXISTING WETLAND
-  RESTORED OPEN WATER HABITAT
-  EXISTING OPEN WATER HABITAT
-  PARKING LOT
-  PROPERTY BOUNDARY



THIS MAP WAS PRODUCED AS A PORTION OF THE REQUIREMENTS OF THE GIS: CARTOGRAPHY AND GEOVISUALIZATION PROGRAM OF THE CENTRE OF GEOGRAPHIC SCIENCES, NSCC, LAWRENCETOWN, NOVA SCOTIA. THIS PRODUCT IS UNEDITED, UNVERIFIED, AND INTENDED FOR EDUCATIONAL PURPOSES ONLY.

CARTOGRAPHY BY BERT LOBB (2023)