












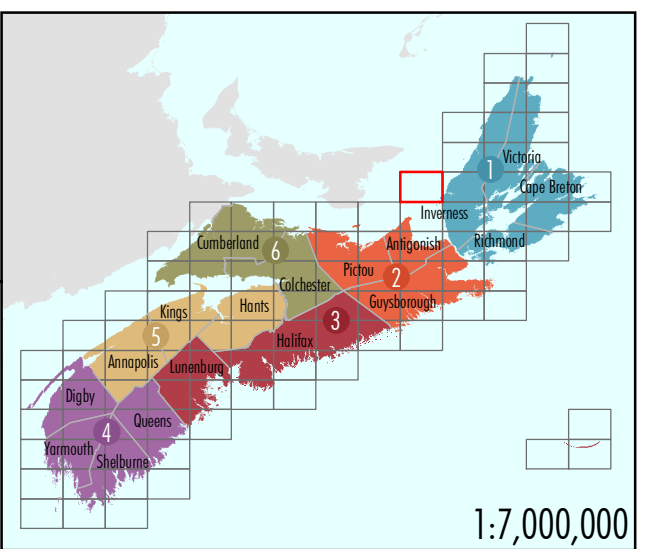
-  Building or Structure
-  Hydrography
-  Swamp
-  River, Stream, Coastline
-  Contour
-  Dyke
-  Power Transmission Line
-  Pipeline

Roads

-  Trans-Canada Highway
-  Arterial Highway
-  Trunk Highway
-  Collector Highway
-  Local Paved
-  Local Unpaved
-  Seasonal Dry Weather Road
-  Cart Track
-  Trail
-  Railroad

Boundaries

-  County Boundary
-  Municipal Boundary
-  National Park
-  Provincial Park
-  Protected Area
-  National Historic Site
-  Historic Site
-  Game Management Area
-  First Nations Reserve
-  Military Reserve



Prepared by:



**Clean Annapolis
River Project**

With support from:



The ESRI
Conservation
Program