
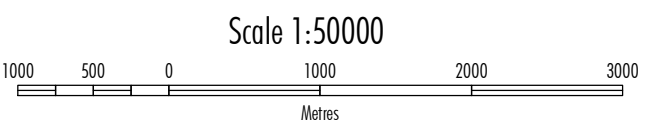


Sable Island West
Nova Scotia



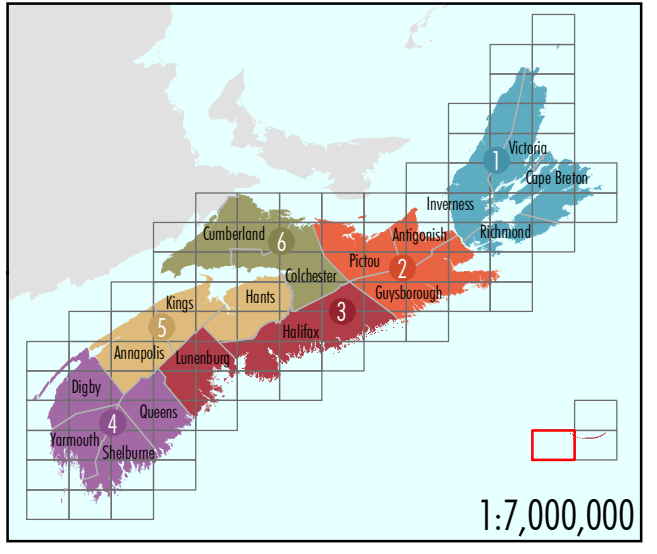
- Building or Structure
- Hydrography
- Swamp
- River, Stream, Coastline
- Contour
- Dyke
- Power Transmission Line
- Pipeline

Roads

- Trans-Canada Highway
- Arterial Highway
- Trunk Highway
- Collector Highway
- Local Paved
- Local Unpaved
- Seasonal Dry Weather Road
- Cart Track
- Trail
- Railroad

Boundaries

- County Boundary
- Municipal Boundary
- National Park
- Provincial Park
- Protected Area
- National Historic Site
- Historic Site
- Game Management Area
- First Nations Reserve
- Military Reserve



Prepared by:

Clean Annapolis River Project

With support from:

The ESRI Conservation Program

Contains information licensed under the Open Government Licence - Canada
Contains information licensed under the Open Government Licence - Nova Scotia